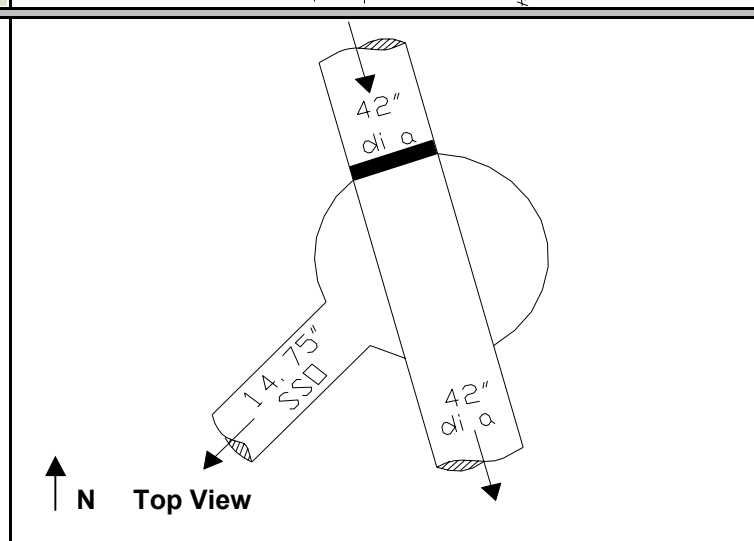
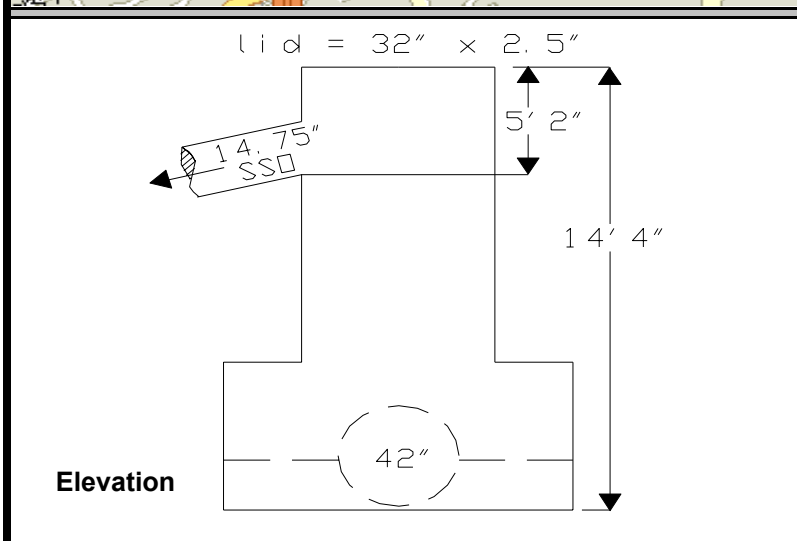
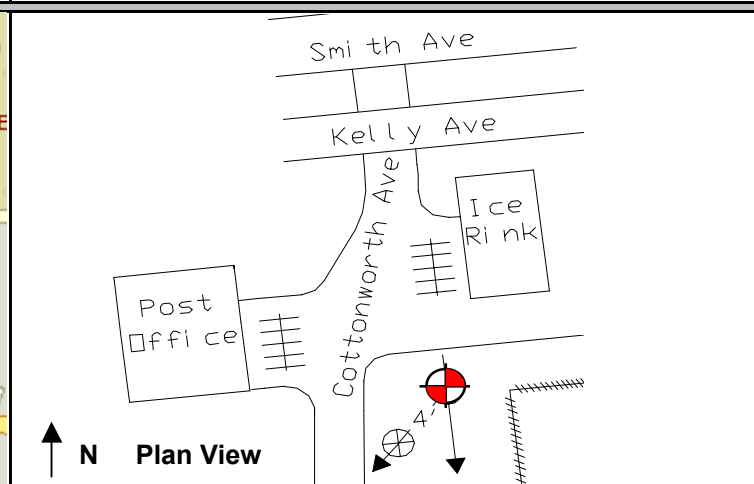
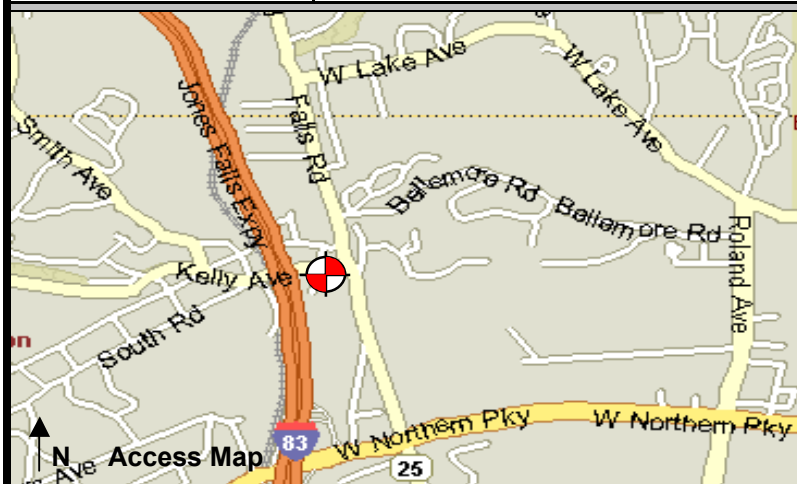


Baltimore SSO Site Investigation Report

FM Initials: DF

Project: 02 Upper Jones Falls

Site Name:	02_33S	Monitor Series:	4000	Monitor S/N:	1188	Manhole #:	JP14	Investigation Information: Upstream Input: (L/S, P/S) N/A Upstream Manhole: JP13 Downstream Manhole: JP15 Depth of Flow: 28.75" Description of Site Hydraulics: Evidence of backwater conditions.
Address / Location:	South of the ice rink on Cottonworth Ave	Map Page #:	2	Map Grid #:	19EE ₂	Pipe Height:	42"	
		Pipe Width:	42"	Telephone #:	166.142.224.164			
Access:	Walk (Commercial)	GPS Coords:	N DD.dddd 39 21.982	W DD.dddd 76 38.957				
Date/Time of Investigation:	4/25/2003 0:00							



Manhole Information:
Manhole Depth: 14'4"
Manhole Material / Condition: Brick / Good
Active Drop Connections? No
System Character:
Residential
X Commercial
Industrial

Notes:

Legend:
Cast Iron Flap Valve
Sensor Location
N.T.S.- Not to scale

The monitoring period ended as of September 30, 2005.